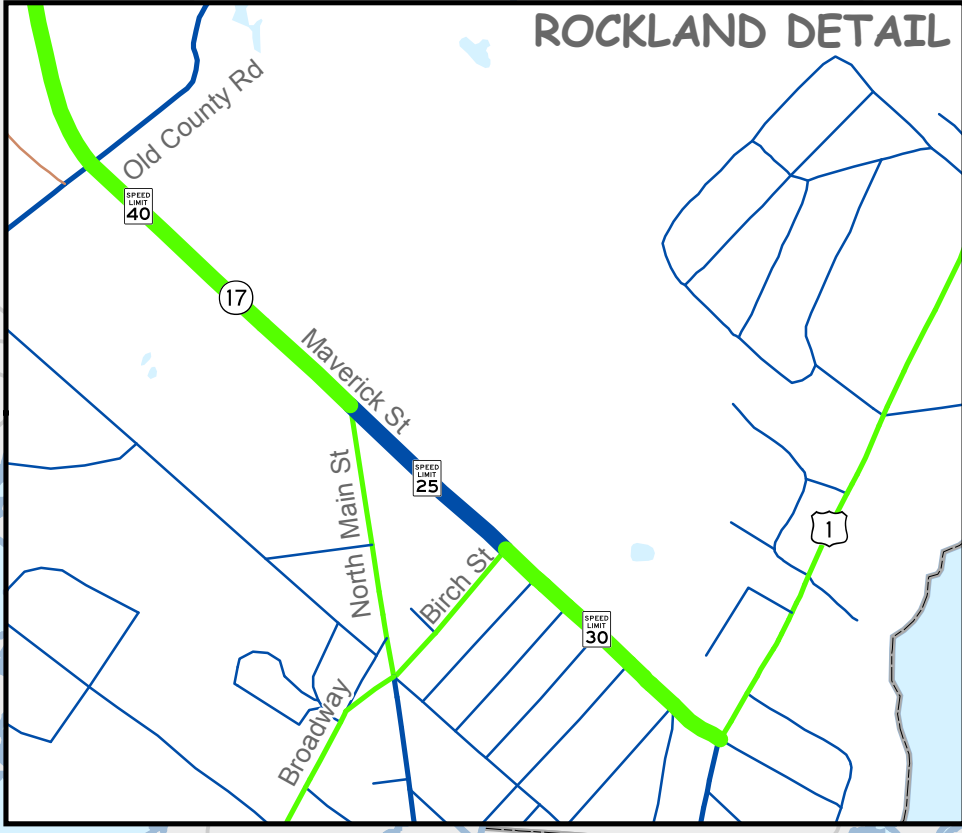
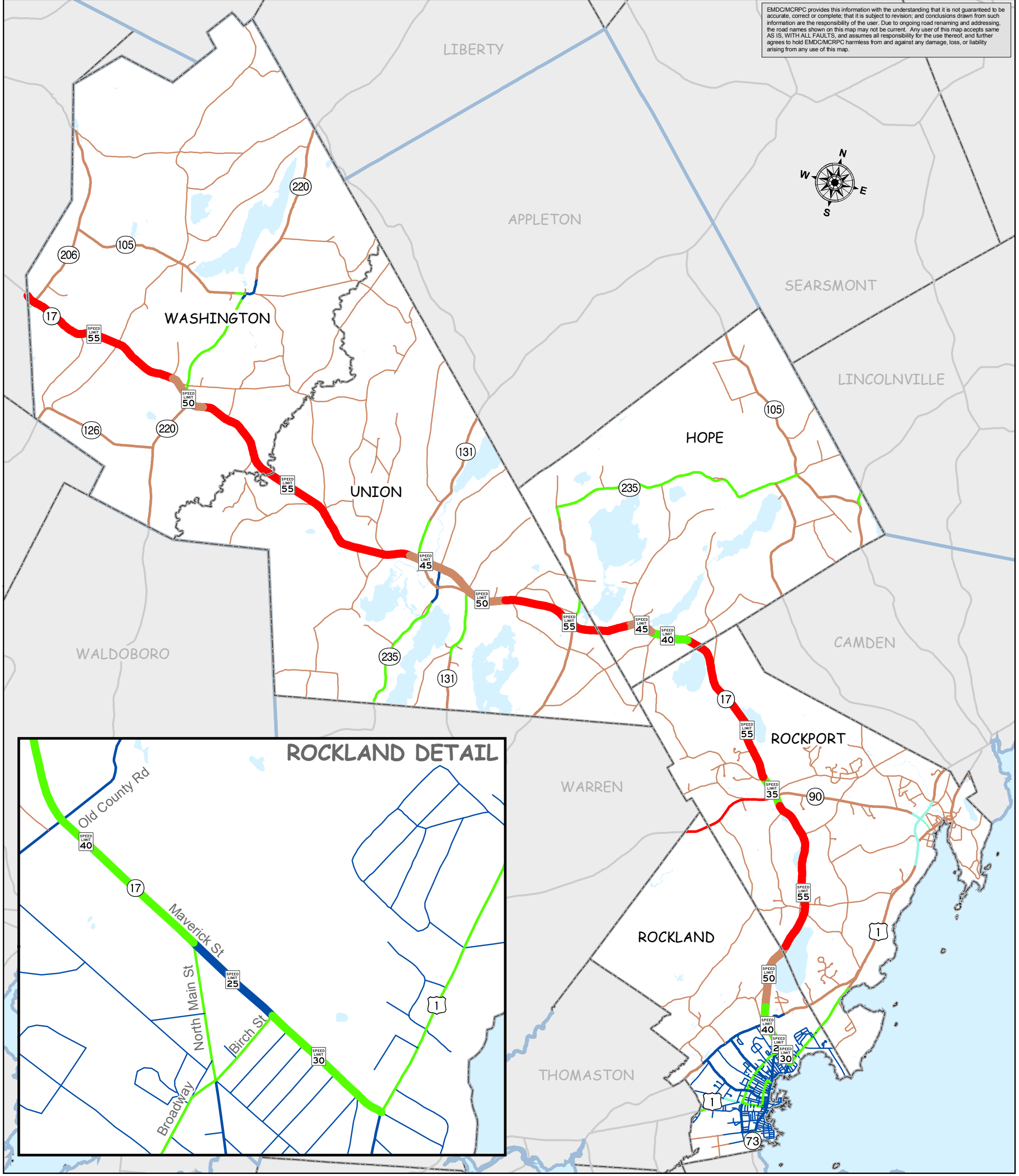


EMDC/MCRPC provides this information with the understanding that it is not guaranteed to be accurate, correct or complete; that it is subject to revision; and conclusions drawn from such information are the responsibility of the user. Due to ongoing road renaming and addressing, the road names shown on this map may not be current. Any user of this map accepts same AS IS, WITH ALL FAULTS, and assumes all responsibility for the use thereof, and further agrees to hold EMDC/MCRPC harmless from and against any damage, loss, or liability arising from any use of this map.



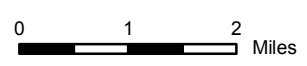
**MIDCOAST STATE ROUTE 17 CORRIDOR**

**POSTED SPEED LIMITS**

**LEGEND**

POSTED SPEED LIMIT (MPH)

<span style="color: blue;">—</span> 25	<span style="color: orange;">—</span> 45 - 50
<span style="color: green;">—</span> 30 - 40	<span style="color: red;">—</span> 55



Map prepared by Eastern Maine Development Corporation  
 Sources: MEDOT and MEGIS  
 Map revised: May, 2008

**MID-COAST**  
 REGIONAL PLANNING COMMISSION  
 www.midcoastplanning.org ~ www.emdc.org  
 (207) 594-2299 ~ (207) 942-6389